

ATTENTION!

We wish to inform you that your neighborhood streets are scheduled for street maintenance during June/July 2026.

Preliminary preparation of the street prior to paving requires curb removal and replacement, adjustment of manholes or storm water structures, grinding and removal of the old pavement along curbs, and minor sidewalk replacement.

Just prior to laying asphalt pavement a coat of primer (liquid asphalt referred to as oil) will be sprayed onto the old surface to create a bond between the old and new asphalt. This will be followed by asphalt paving.

Please park your vehicles off the street or on another street not scheduled for paving to allow the contractor to work on the street.

The contractor will post fresh oil signs twenty-four hours prior to applying the oil onto the street in the areas to be paved allowing residents time park vehicles off the street or on another street.

Streets that are scheduled to be paved are as follows:

Aster Dr	720-937 Briarcliff Dr
Brita Ct & 601-733 Brita Trail	Clifford Dr & Catherine Glen Dr
1300-1320 Clifton Dr	Coneflower Dr
Dahlgren Ct & Dahlgren Ln	103-113 Deerpath Dr
Gallant Dr	Olga Dr
Waters Edge Dr & Heritage Woods Dr	Aux Sable Springs Parking Lot (2500 Holt Rd)
S Bell Rd (between McEvelly Rd and Manuel Ct)	

The contractor is also responsible for parkway restoration work in areas where curbing or sidewalk was removed and replaced.

If you should have any questions, concerns or problems please contact the Minooka Public Works Department at 815-467-8868.

THANK YOU FOR YOUR COOPERATION!



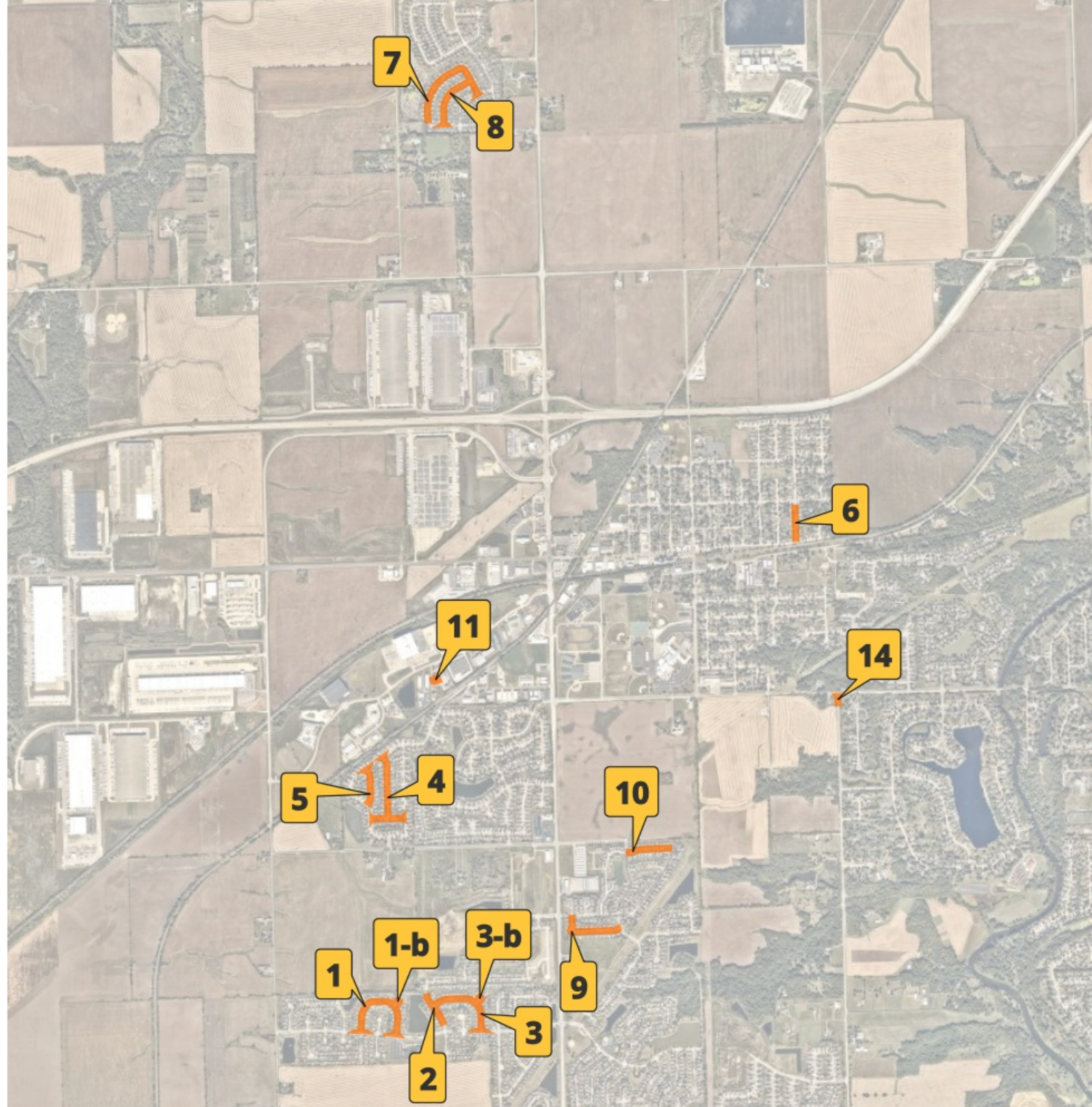
Village of Minooka 2026 MFT


Sections

14

Total Area to be Paved

361,004 ft²






Village of Minooka 2026 MFT

Section 1-b

Dahlgren Lane (Cul de sac)



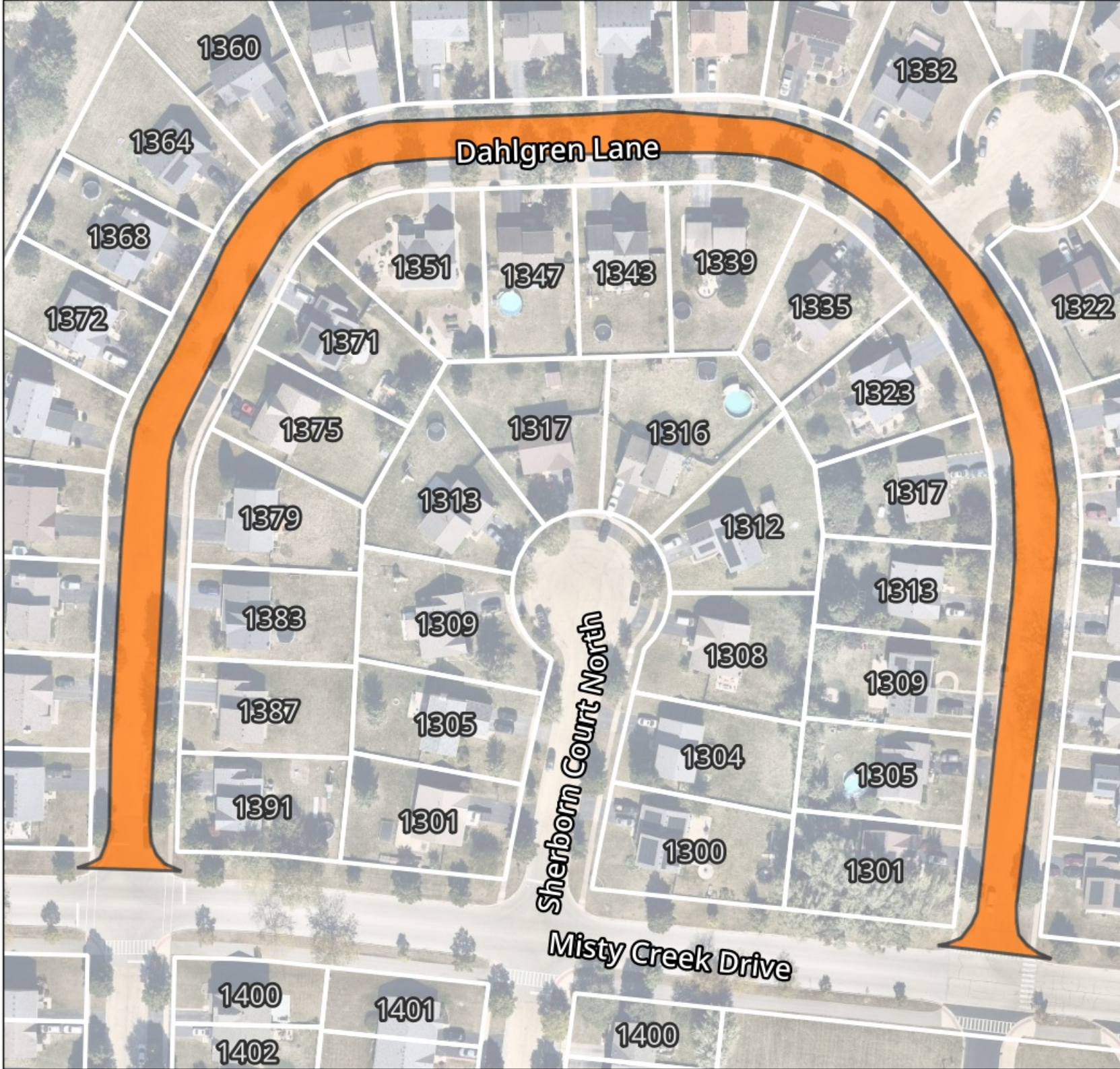
Pavement Condition	4
Traffic Rating	1
Paved Area (ft ²)	7,936




Village of Minooka 2026 MFT

Section 1

Dahlgren Lane



Pavement Condition	3
Traffic Rating	1
Paved Area (ft ²)	50,660



Village of Minooka 2026 MFT


Section 2

Clifton Drive

Notes: Patching

Pavement Condition	7
Traffic Rating	7
Paved Area (ft ²)	5,000

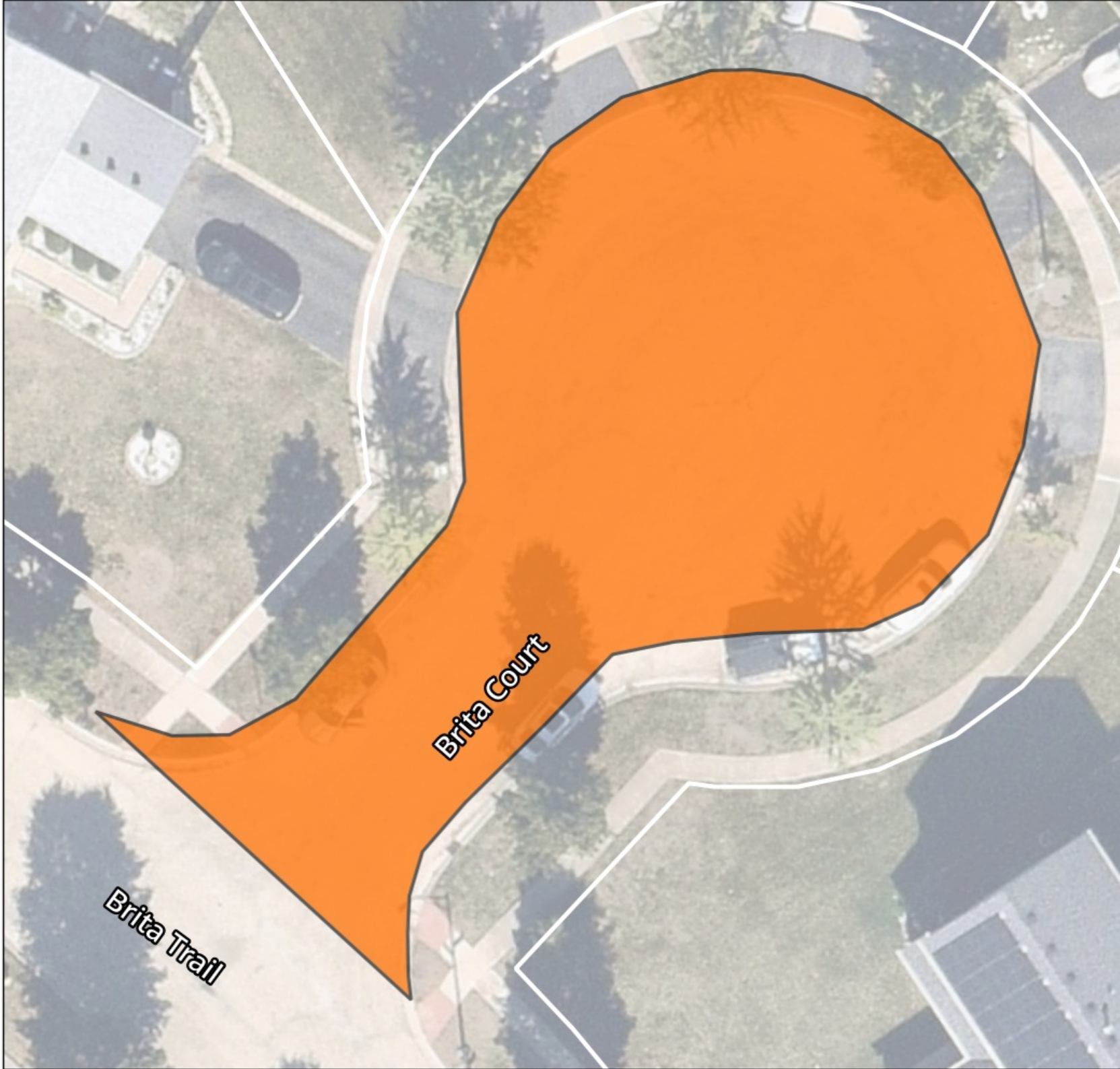





Village of Minooka 2026 MFT

Section 3-b

Brita Trail (Cul de sac)



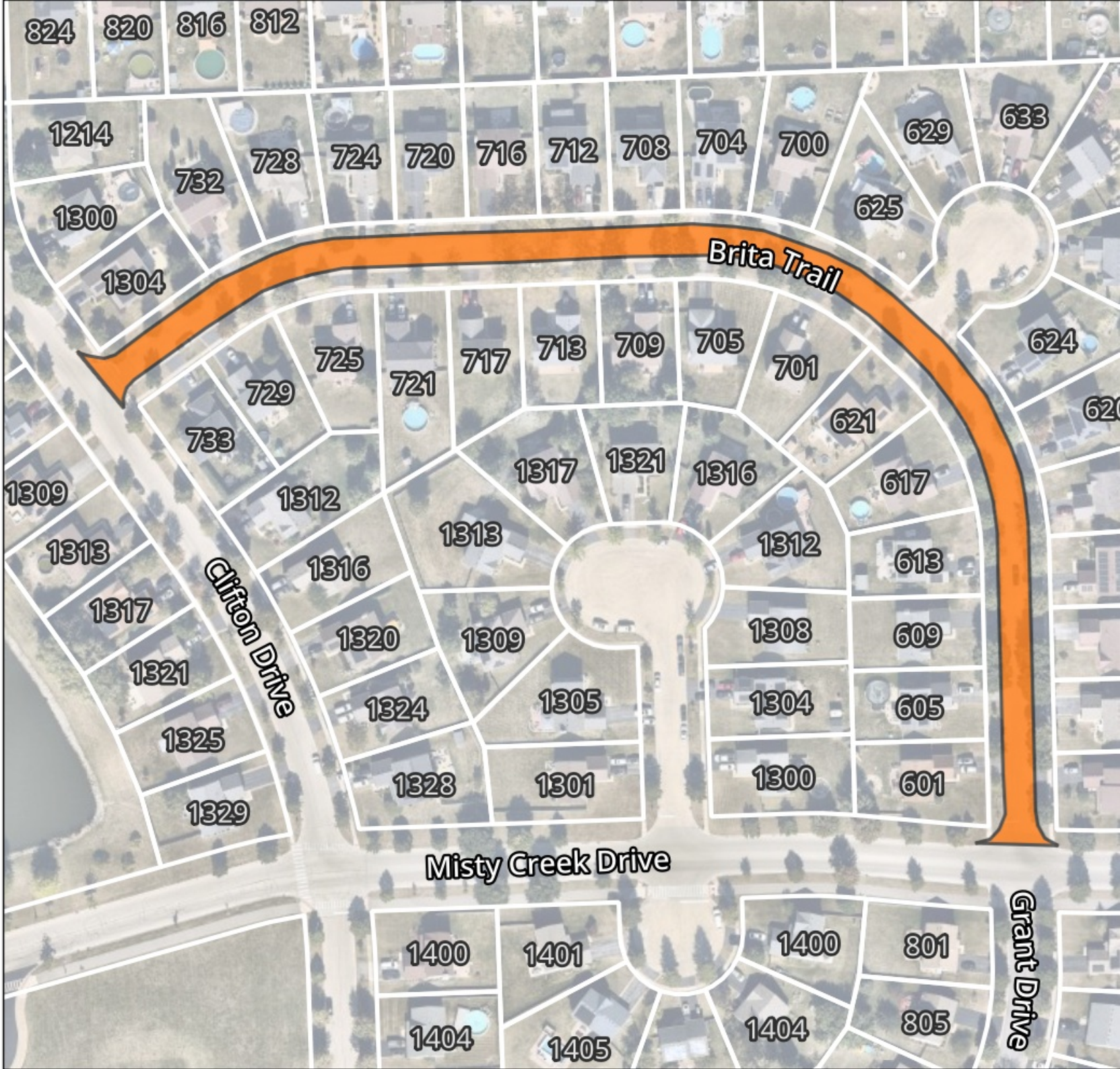
Pavement Condition	4
Traffic Rating	1
Paved Area (ft ²)	8,073




Village of Minooka 2026 MFT

Section 3

Brita Trail



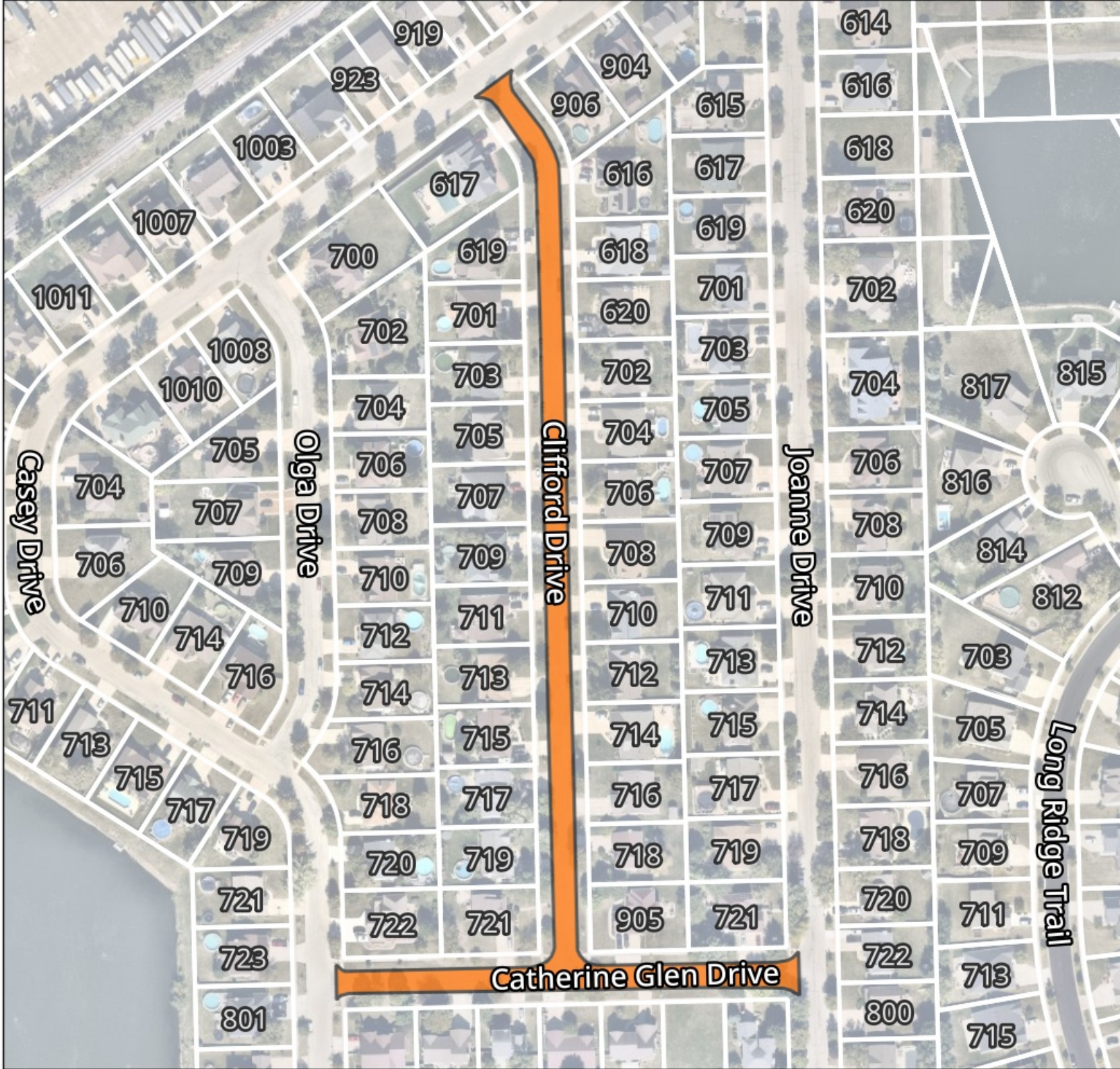
Pavement Condition	5
Traffic Rating	2
Paved Area (ft ²)	42,293




Village of Minooka 2026 MFT

Section 4

Clifford Drive & Catherine
Glen Drive



Pavement Condition	3
Traffic Rating	2
Paved Area (ft ²)	52,992




Village of Minooka 2026 MFT

Section 5

Olga Drive



Pavement Condition	3
Traffic Rating	2
Paved Area (ft ²)	20,006



Village of Minooka 2026 MFT

Section 6

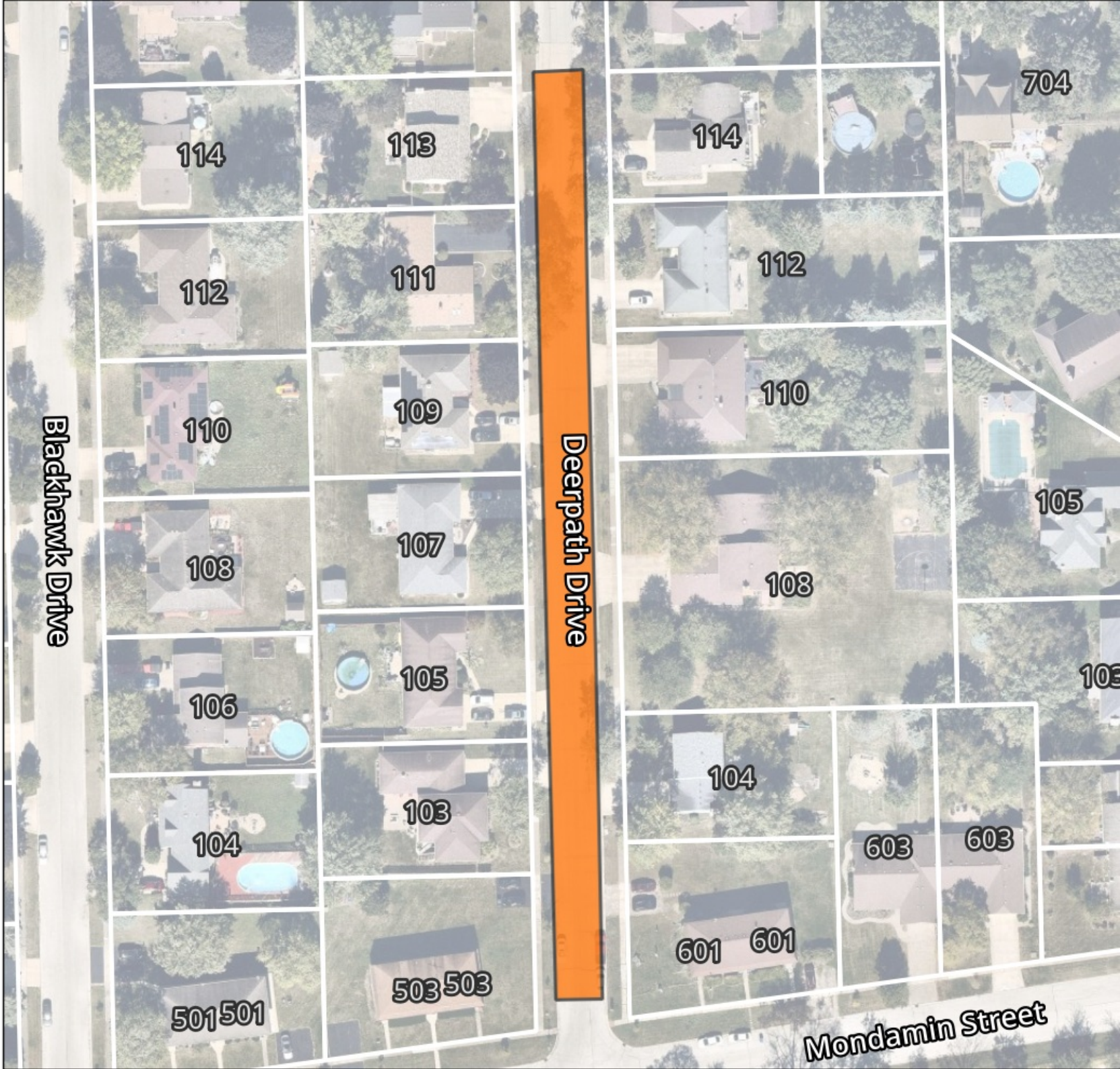
103 - 114 Deerpath Drive


Blackhawk Drive

Deerpath Drive

Mondamin Street

Pavement Condition	4
Traffic Rating	
Paved Area (ft ²)	18,355

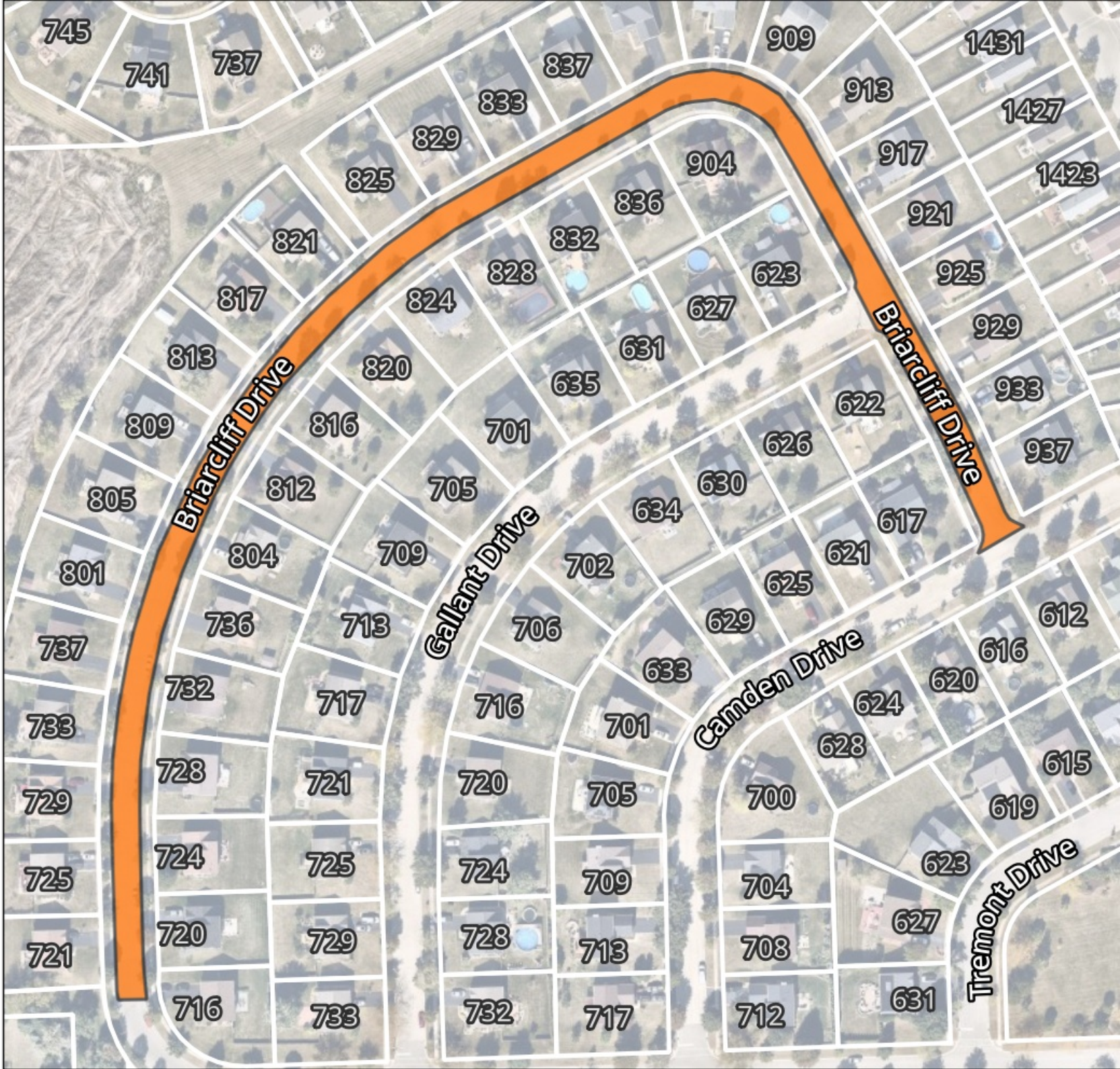




Village of Minooka 2026 MFT

Section 7

716 - 937 Briarcliff Drive



Pavement Condition	
Traffic Rating	
Paved Area (ft ²)	55,762

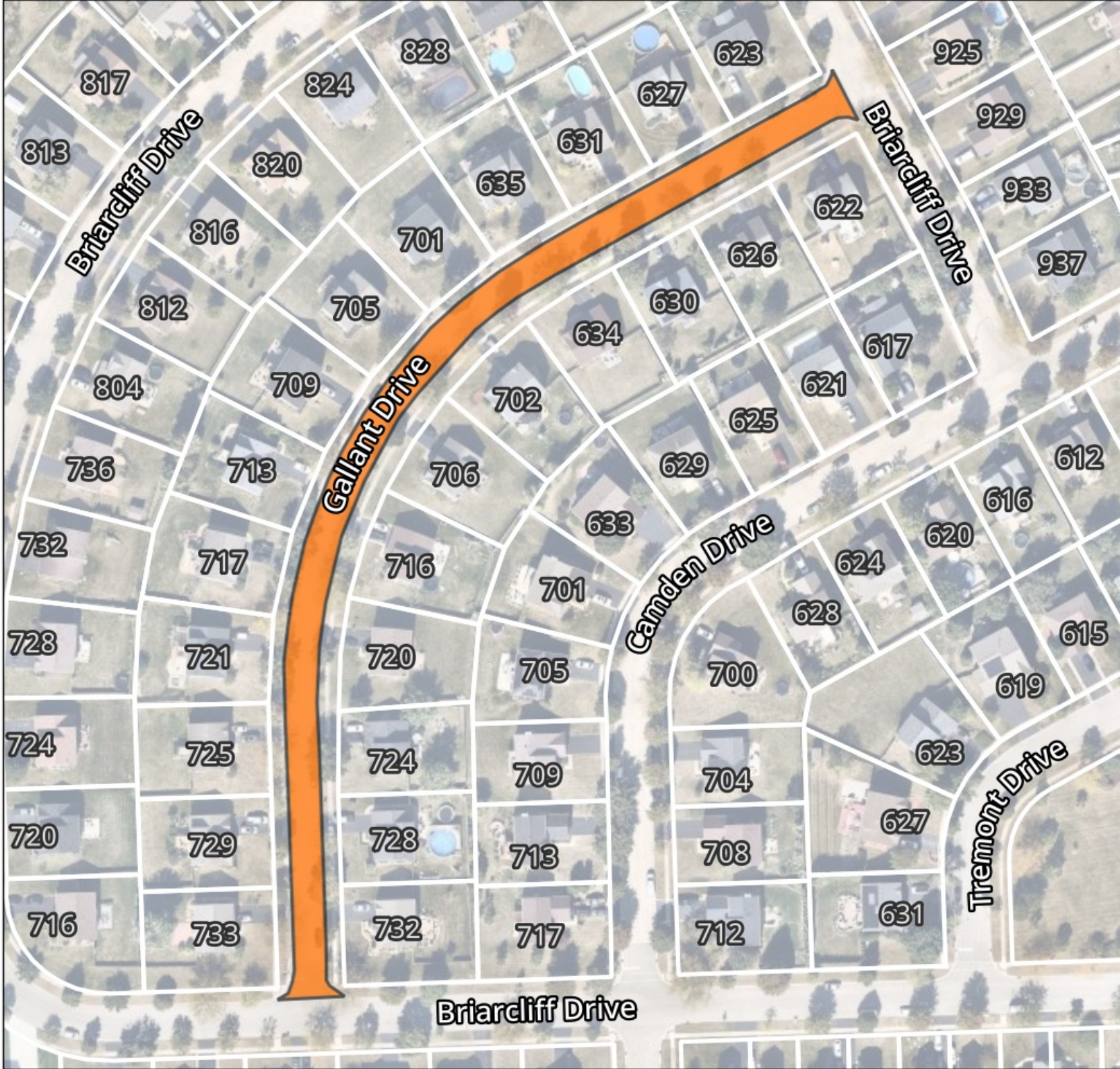



Village of Minooka 2026 MFT

Section 8

Gallant Drive

Pavement Condition	6
Traffic Rating	
Paved Area (ft ²)	31,251






Village of Minooka 2026 MFT

Section 9

Coneflower Drive



Pavement Condition	2
Traffic Rating	2
Paved Area (ft ²)	36,222




Village of Minooka 2026 MFT

Section 10

Aster Drive



Pavement Condition	4
Traffic Rating	2
Paved Area (ft ²)	24,154




Village of Minooka 2026 MFT

Section 11

Public Works salvage yard



Pavement Condition	
Traffic Rating	
Paved Area (ft ²)	7,700



Village of Minooka 2026 MFT

Section 14

Bell Road approaching
McEvilly Road Intersection

Notes: Patch rippled
pavement



Pavement Condition	
Traffic Rating	
Paved Area (ft ²)	600