

ATTENTION!

We wish to inform you that your neighborhood streets are scheduled for maintenance during June 2026.

The following streets are scheduled for HMA patching on June 29 (weather permitting):

- Dahlgren
- Coneflower
- Catherine Glen
- Olga
- Deerpath (potentially)

The following streets may be paved beginning as early as June 29 (weather permitting):

- Dahlgren
- Brita

Please be advised that, prior to laying the new asphalt pavement, the contractor will apply a primer coat (liquid asphalt, commonly referred to as "oil") to the existing pavement. This primer creates a bond between the existing surface and the new asphalt. Asphalt paving will follow after the primer has been applied.

The contractor will post fresh oil signs twenty-four hours prior to applying the oil onto the street in the areas to be paved allowing residents time to park vehicles off the street or on another street.

Please park your vehicles off the street or on another street not scheduled for paving to allow the contractor to work on the street.

If you should have any questions, concerns or problems please contact the Minooka Public Works Department at 815-467-8868.

THANK YOU FOR YOUR COOPERATION!



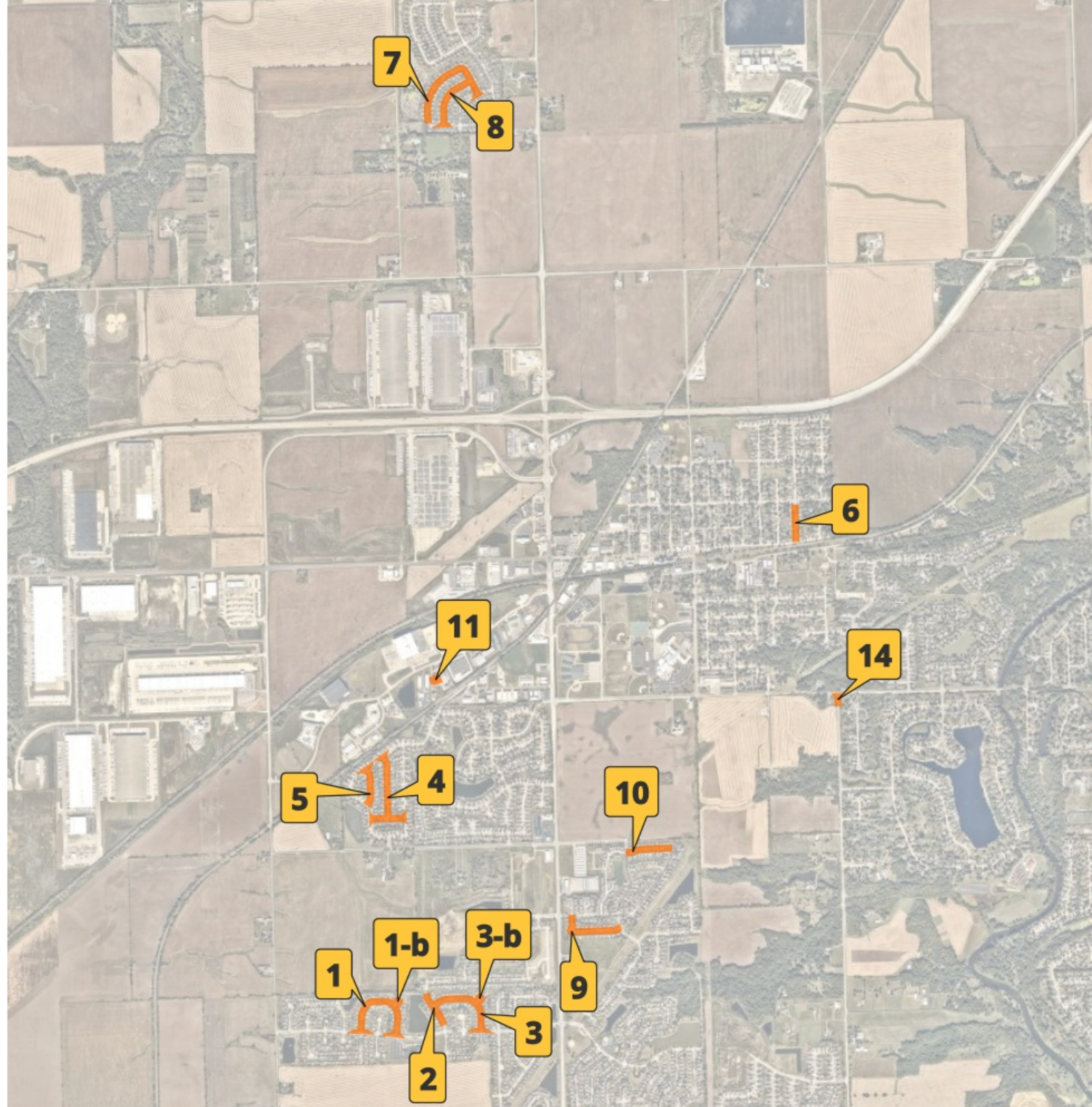
Village of Minooka 2026 MFT


Sections

14

Total Area to be Paved

361,004 ft²






Village of Minooka 2026 MFT

Section 1-b

Dahlgren Lane (Cul de sac)



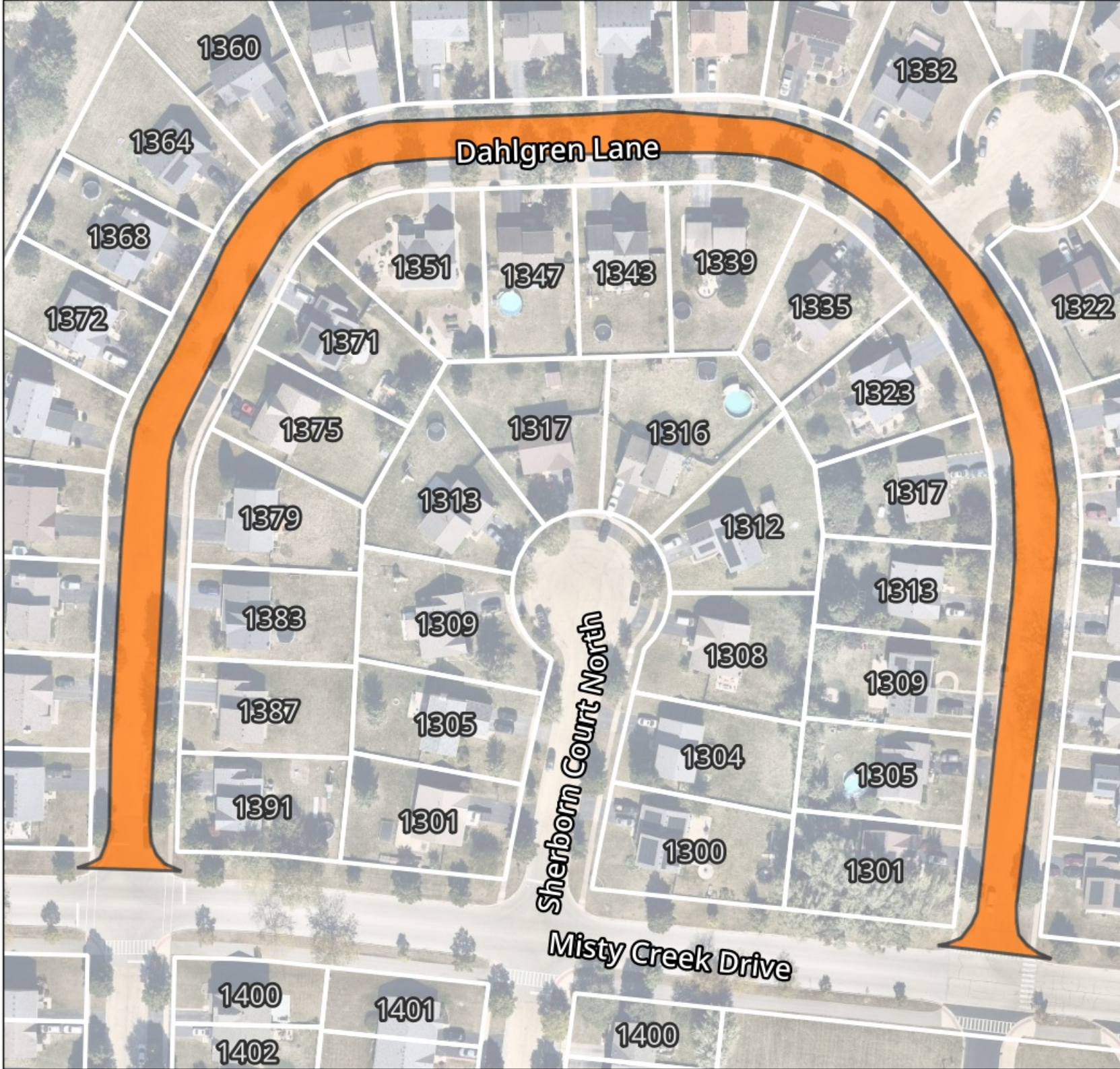
Pavement Condition	4
Traffic Rating	1
Paved Area (ft ²)	7,936




Village of Minooka 2026 MFT

Section 1

Dahlgren Lane



Pavement Condition	3
Traffic Rating	1
Paved Area (ft ²)	50,660



Village of Minooka 2026 MFT


Section 2

Clifton Drive

Notes: Patching

Pavement Condition	7
Traffic Rating	7
Paved Area (ft ²)	5,000

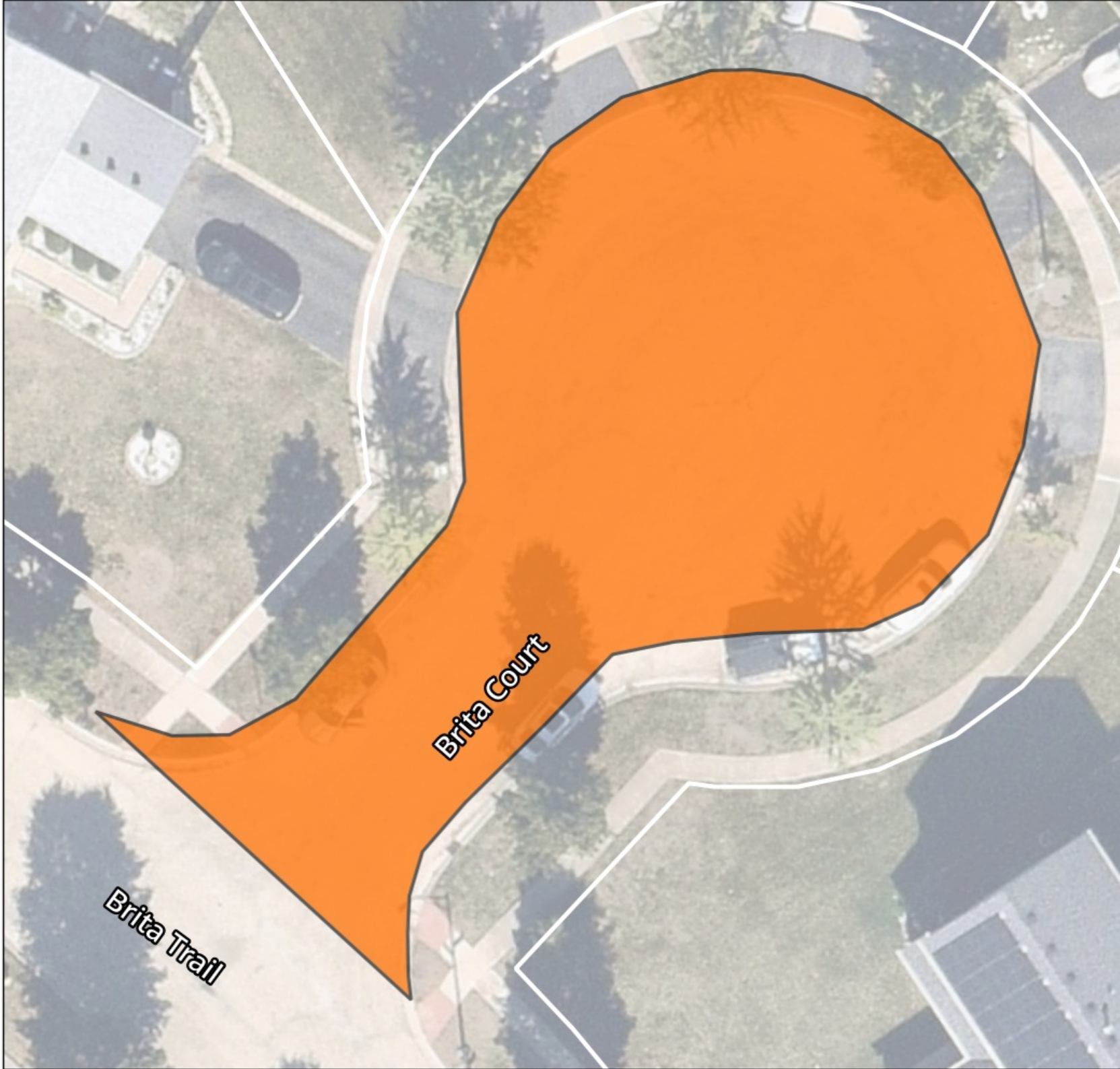





Village of Minooka 2026 MFT

Section 3-b

Brita Trail (Cul de sac)



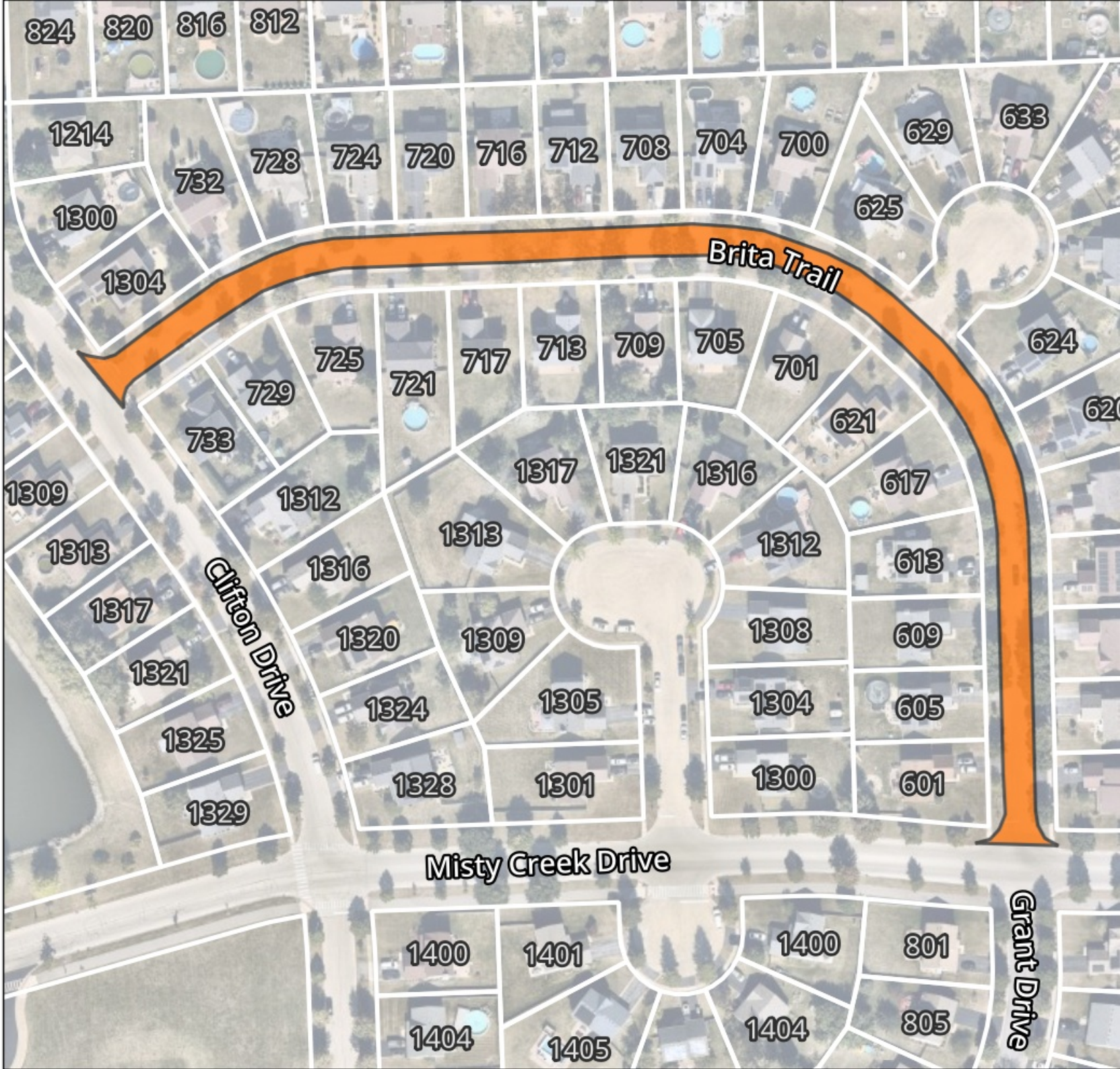
Pavement Condition	4
Traffic Rating	1
Paved Area (ft ²)	8,073




Village of Minooka 2026 MFT

Section 3

Brita Trail



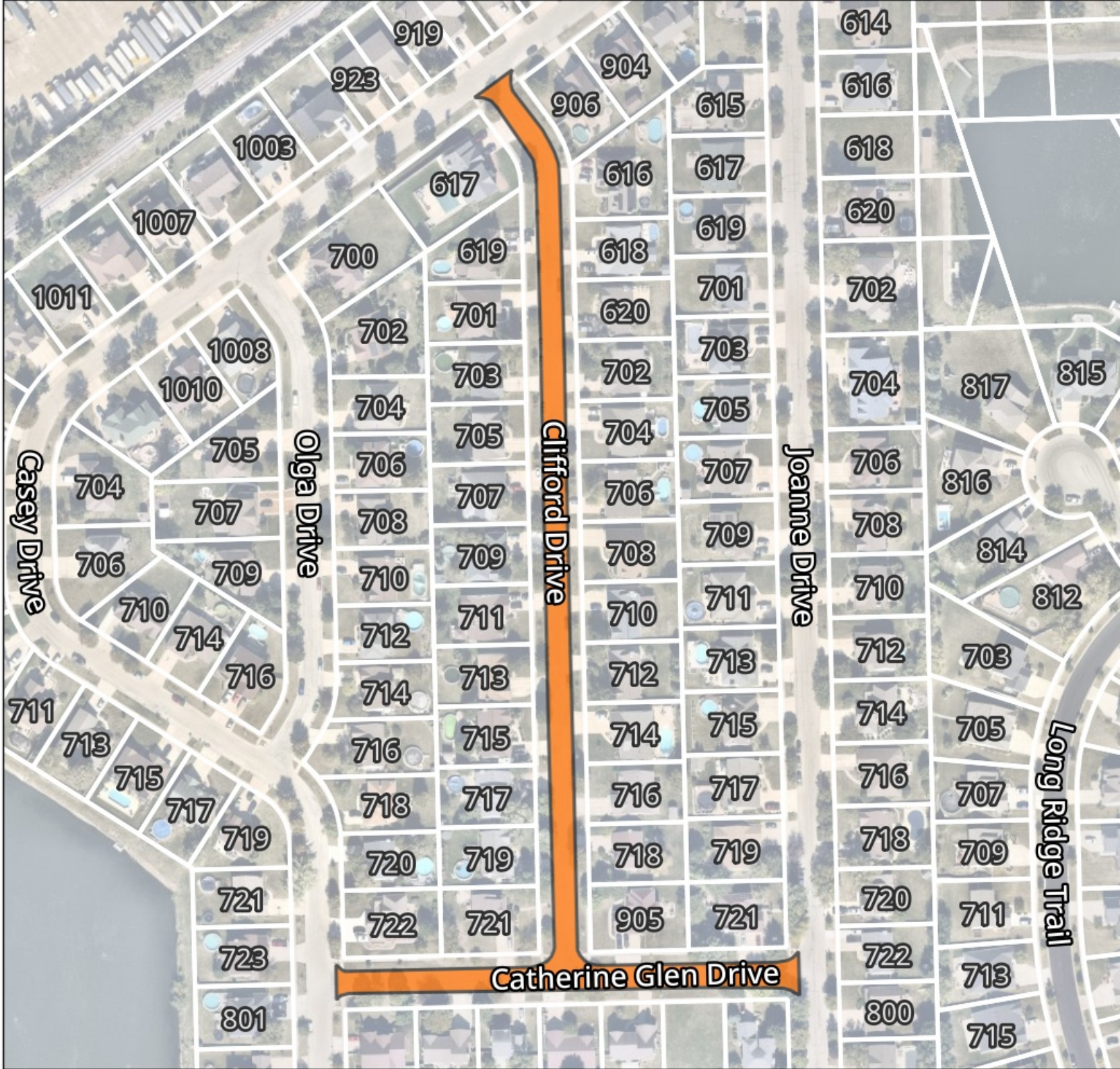
Pavement Condition	5
Traffic Rating	2
Paved Area (ft ²)	42,293




Village of Minooka 2026 MFT

Section 4

Clifford Drive & Catherine
Glen Drive



Pavement Condition	3
Traffic Rating	2
Paved Area (ft ²)	52,992




Village of Minooka 2026 MFT

Section 5

Olga Drive



Pavement Condition	3
Traffic Rating	2
Paved Area (ft ²)	20,006

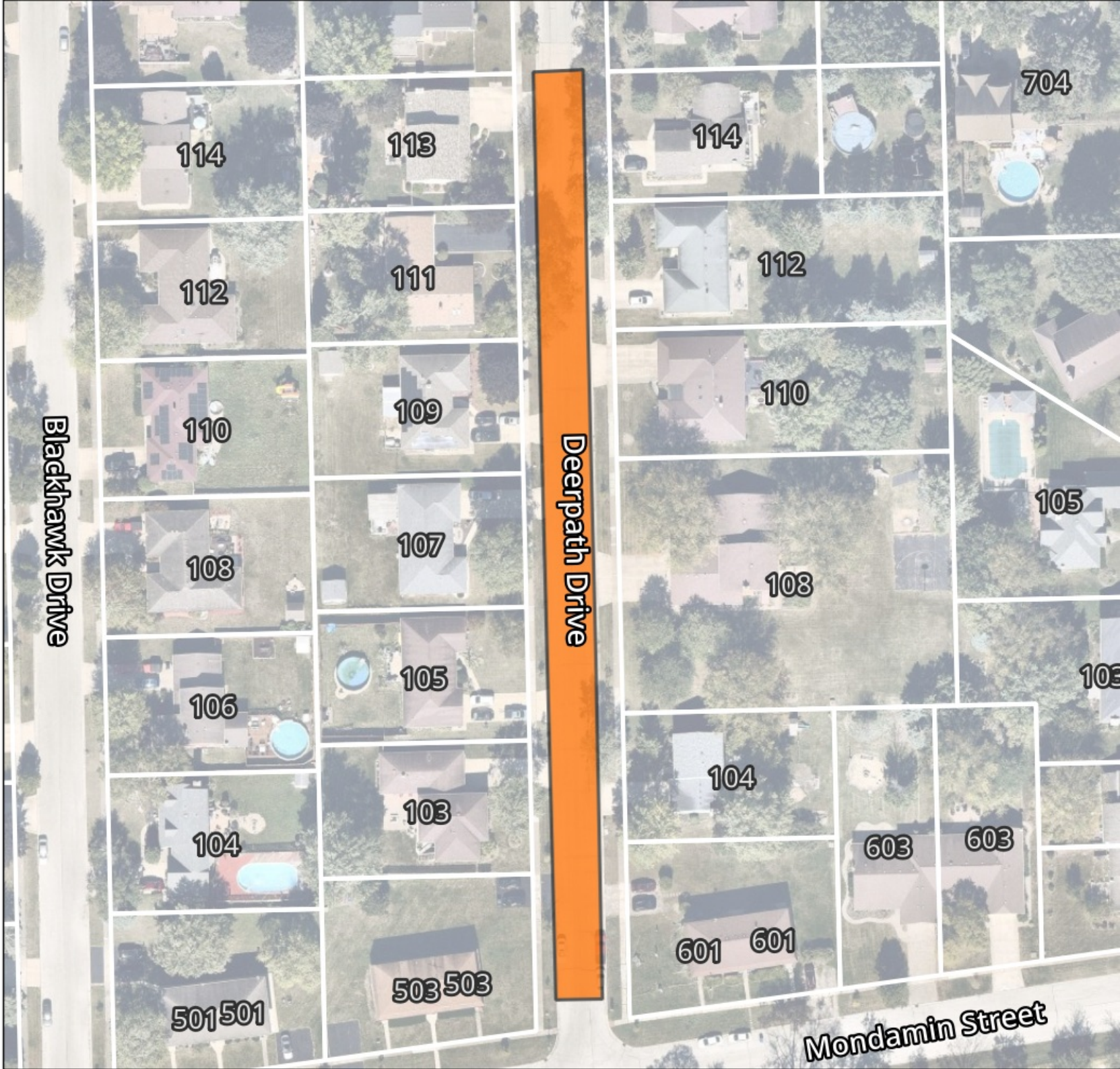



Village of Minooka 2026 MFT

Section 6

103 - 114 Deerpath Drive

Pavement Condition	4
Traffic Rating	
Paved Area (ft ²)	18,355

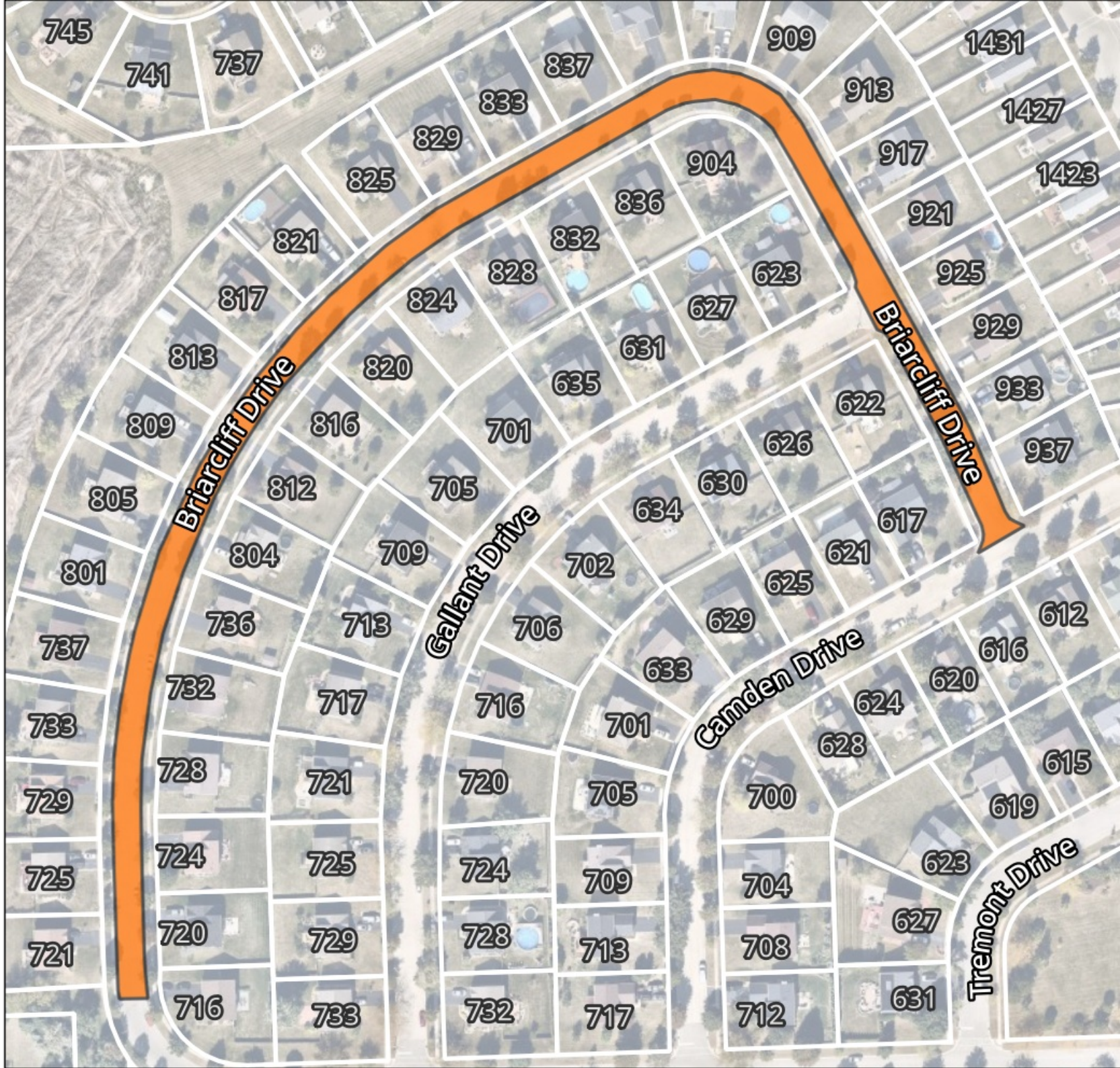




Village of Minooka 2026 MFT

Section 7

716 - 937 Briarcliff Drive



Pavement Condition	
Traffic Rating	
Paved Area (ft ²)	55,762

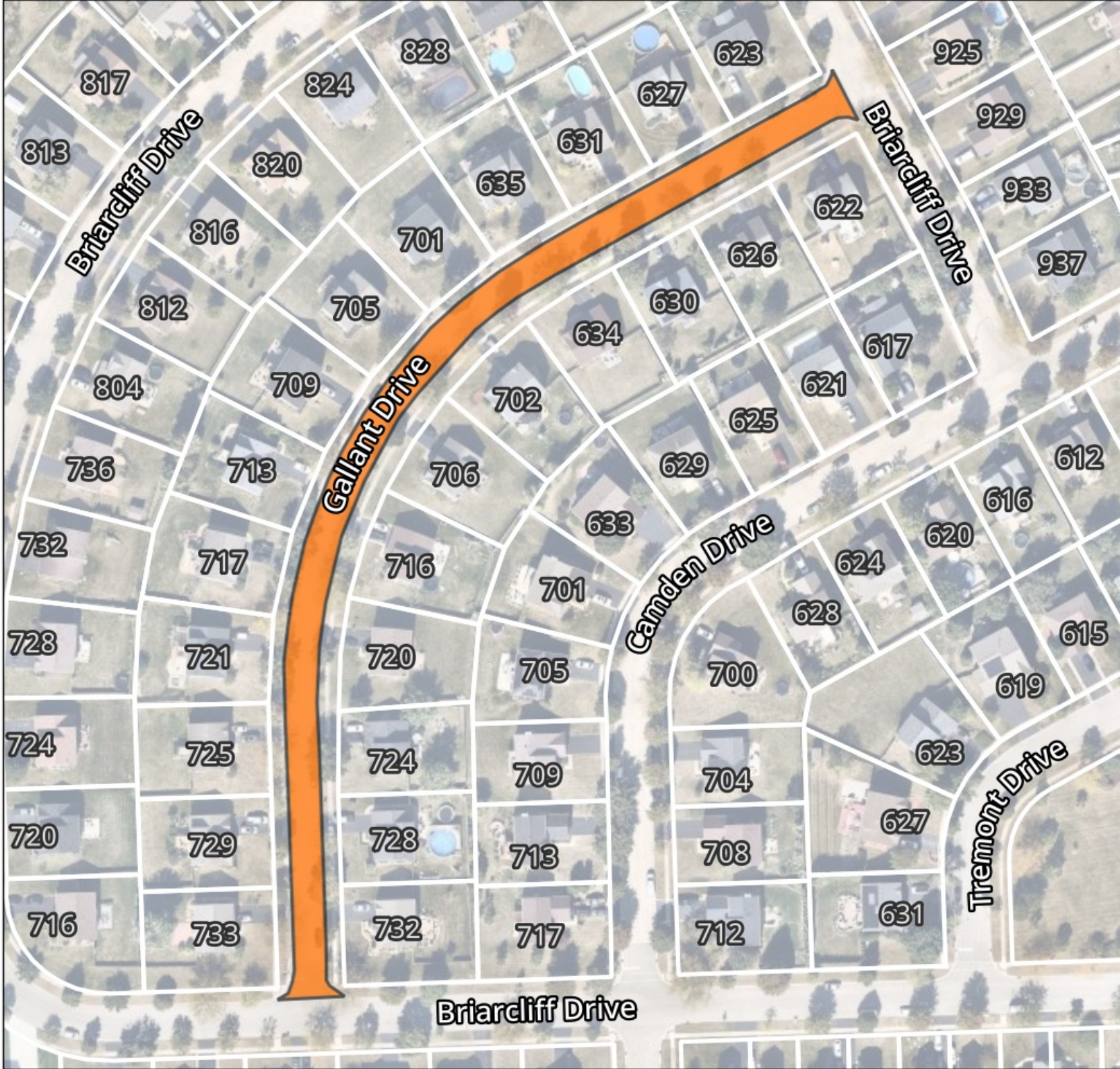



Village of Minooka 2026 MFT

Section 8

Gallant Drive

Pavement Condition	6
Traffic Rating	
Paved Area (ft ²)	31,251






Village of Minooka 2026 MFT

Section 9

Coneflower Drive



Pavement Condition	2
Traffic Rating	2
Paved Area (ft ²)	36,222




Village of Minooka 2026 MFT

Section 10

Aster Drive



Pavement Condition	4
Traffic Rating	2
Paved Area (ft ²)	24,154




Village of Minooka 2026 MFT

Section 11

Public Works salvage yard



Pavement Condition	
Traffic Rating	
Paved Area (ft ²)	7,700



Village of Minooka 2026 MFT

Section 14

Bell Road approaching
McEvilly Road Intersection

Notes: Patch rippled
pavement



Pavement Condition	
Traffic Rating	
Paved Area (ft ²)	600