

ATTENTION!

We wish to inform you that street maintenance is scheduled in your neighborhood during June and July 2026.

Please note that the schedule below is tentative and is subject to change due to weather, equipment availability, and other unforeseen circumstances. We will do our best to keep residents informed as schedules are updated. Additional updates will be provided as more information becomes available.

The following streets have been milled and are awaiting paving. The paving date has not yet been determined.

- Aster Dr
- Coneflower Dr
- Gallant Dr
- Heritage Dr

The following streets are scheduled for HMA patching on Tuesday, June 30 (weather permitting):

- Dahlgren Ln and Dahlgren Ct
- Brita Trail and Brita Ct
- Clifton Dr
- Catherine Glen Dr
- Clifford Dr
- Olga Dr
- Zapata Ln
- Deerpath Dr
- Briarcliff Dr
- South Bell Rd

The following streets may be paved beginning as early as July 1st (weather permitting):

- Dahlgren Ln and Dahlgren Ct
- Brita Trail and Brita Ct

Please be advised that, prior to laying the new asphalt pavement, the contractor will apply a primer coat (liquid asphalt, commonly referred to as "oil") to the existing pavement. This primer creates a bond between the existing surface and the new asphalt. Asphalt paving will follow after the primer has been applied.

The contractor will post fresh oil signs twenty-four hours prior to applying the oil onto the street in the areas to be paved allowing residents time to park vehicles off the street or on another street.

Please park your vehicles off the street or on another street not scheduled for patching and/or paving to allow the contractor to work on the street.

If you should have any questions, concerns or problems please contact the Minooka Public Works Department at 815-467-8868.

THANK YOU FOR YOUR PATIENCE AND COOPERATION!



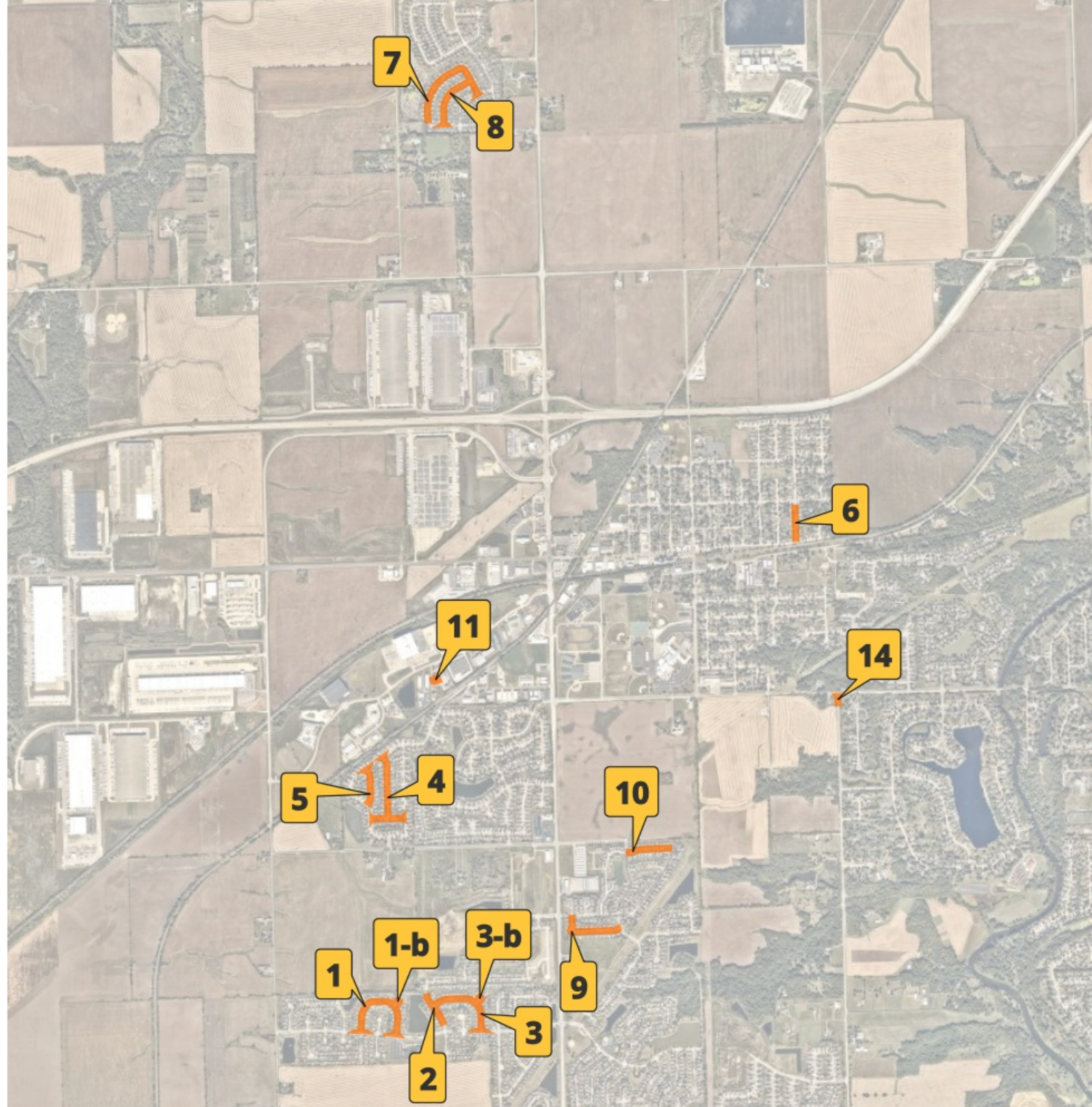
Village of Minooka 2026 MFT


Sections

14

Total Area to be Paved

361,004 ft²






Village of Minooka 2026 MFT

Section 1-b

Dahlgren Lane (Cul de sac)



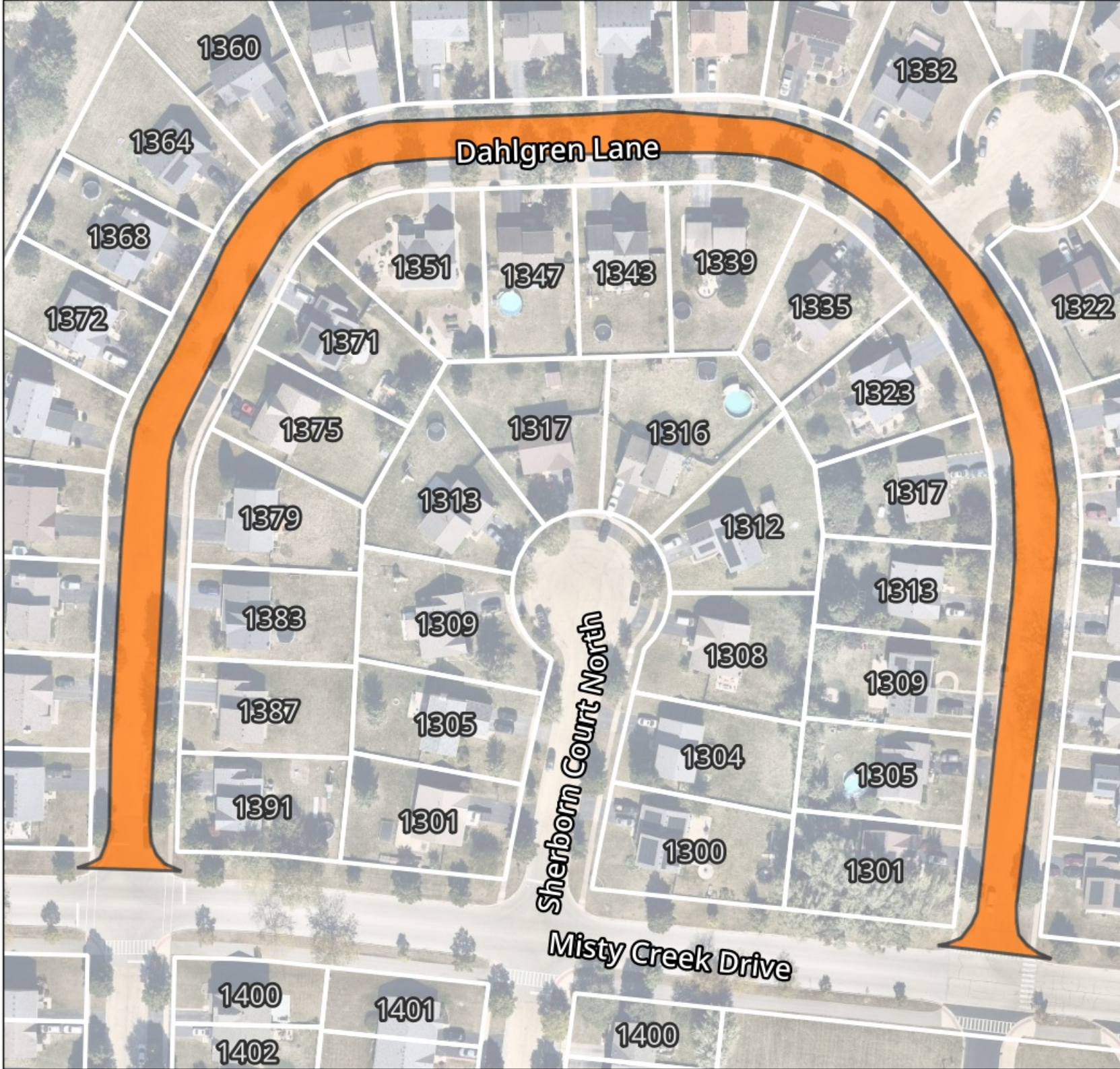
Pavement Condition	4
Traffic Rating	1
Paved Area (ft ²)	7,936




Village of Minooka 2026 MFT

Section 1

Dahlgren Lane



Pavement Condition	3
Traffic Rating	1
Paved Area (ft ²)	50,660



Village of Minooka 2026 MFT


Section 2

Clifton Drive

Notes: Patching

Pavement Condition	7
Traffic Rating	7
Paved Area (ft ²)	5,000

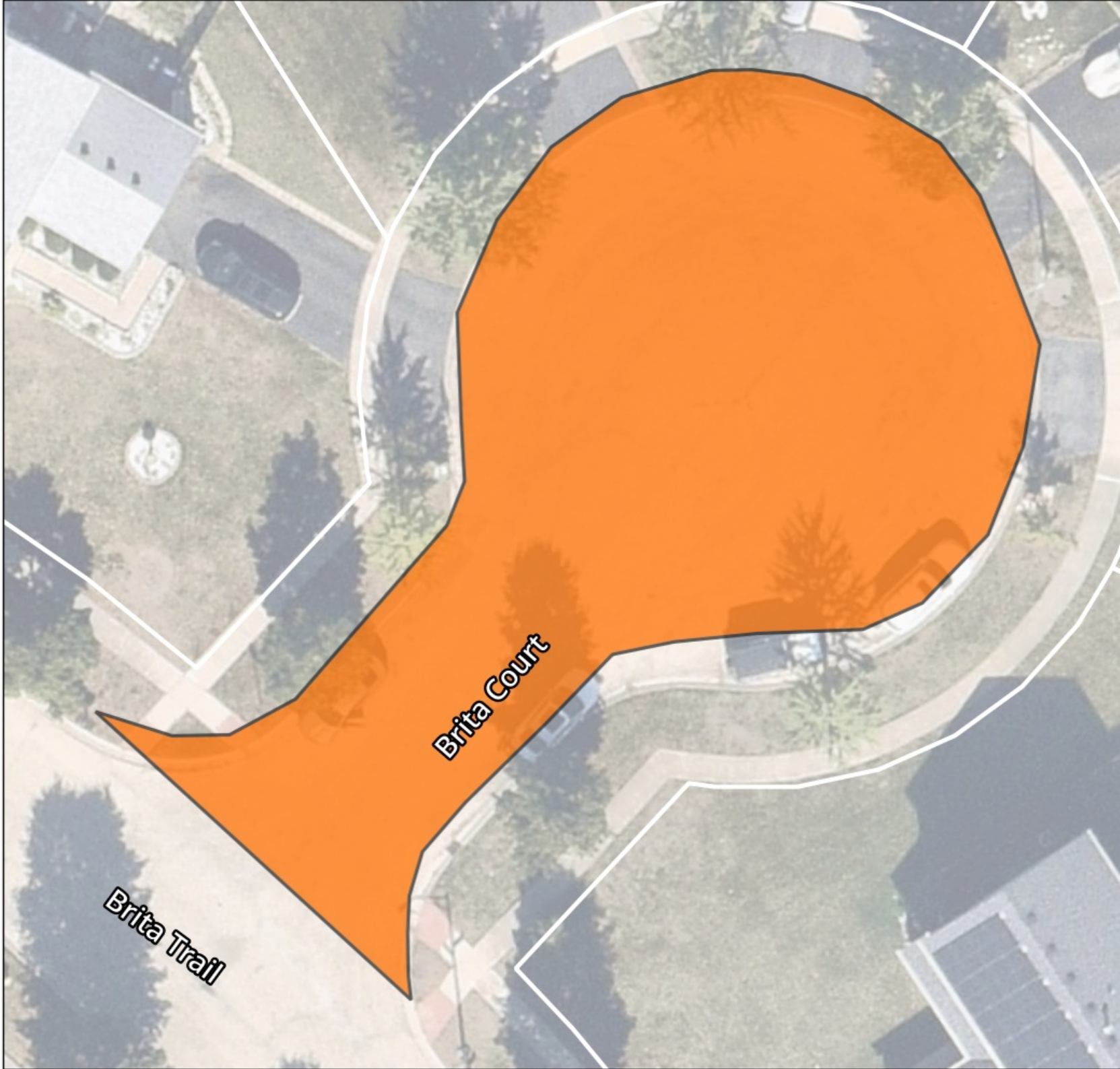





Village of Minooka 2026 MFT

Section 3-b

Brita Trail (Cul de sac)



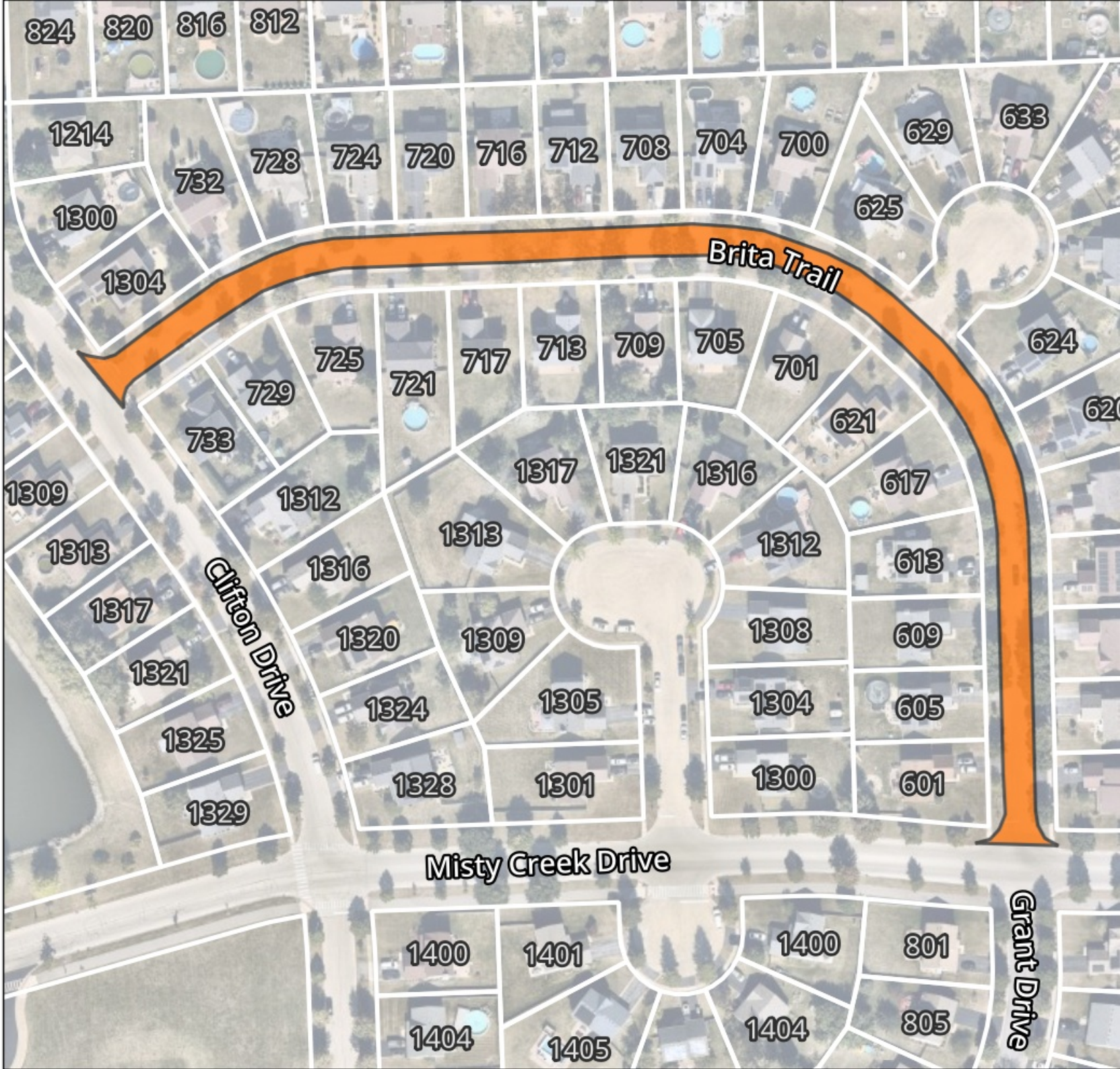
Pavement Condition	4
Traffic Rating	1
Paved Area (ft ²)	8,073




Village of Minooka 2026 MFT

Section 3

Brita Trail



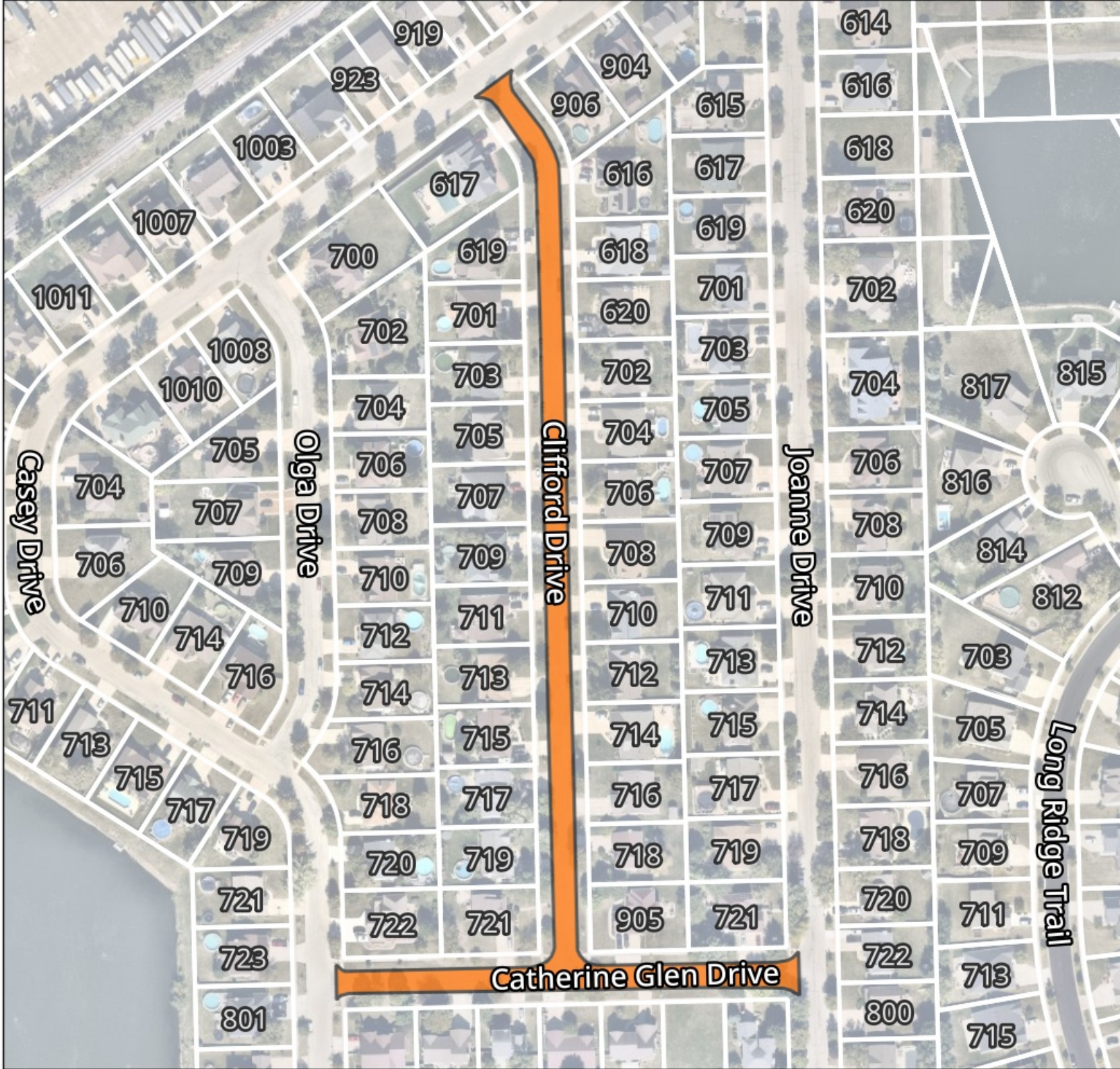
Pavement Condition	5
Traffic Rating	2
Paved Area (ft ²)	42,293




Village of Minooka 2026 MFT

Section 4

Clifford Drive & Catherine
Glen Drive



Pavement Condition	3
Traffic Rating	2
Paved Area (ft ²)	52,992




Village of Minooka 2026 MFT

Section 5

Olga Drive



Pavement Condition	3
Traffic Rating	2
Paved Area (ft ²)	20,006



Village of Minooka 2026 MFT

Section 6

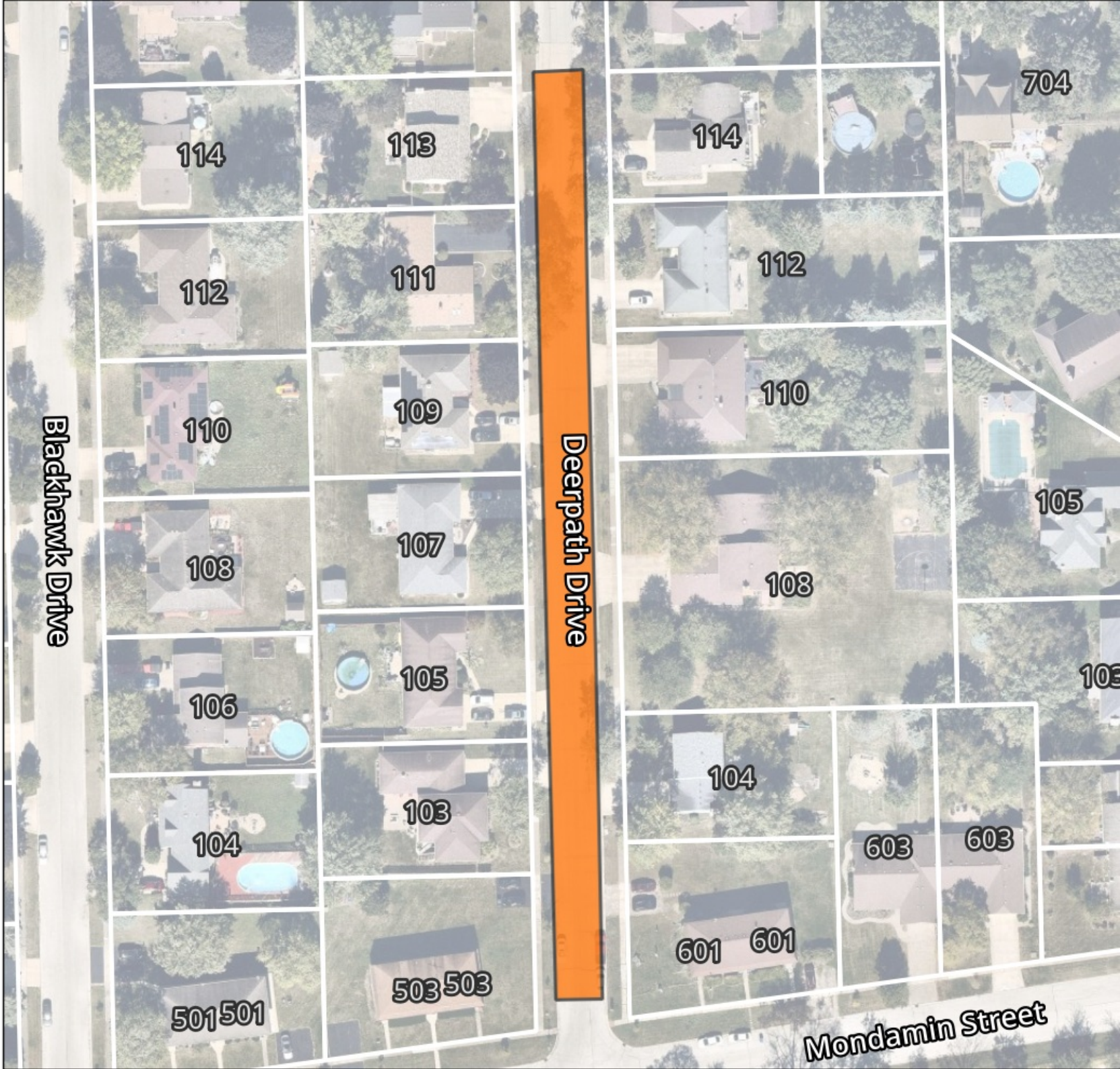
103 - 114 Deerpath Drive


Blackhawk Drive

Deerpath Drive

Mondamin Street

Pavement Condition	4
Traffic Rating	
Paved Area (ft ²)	18,355

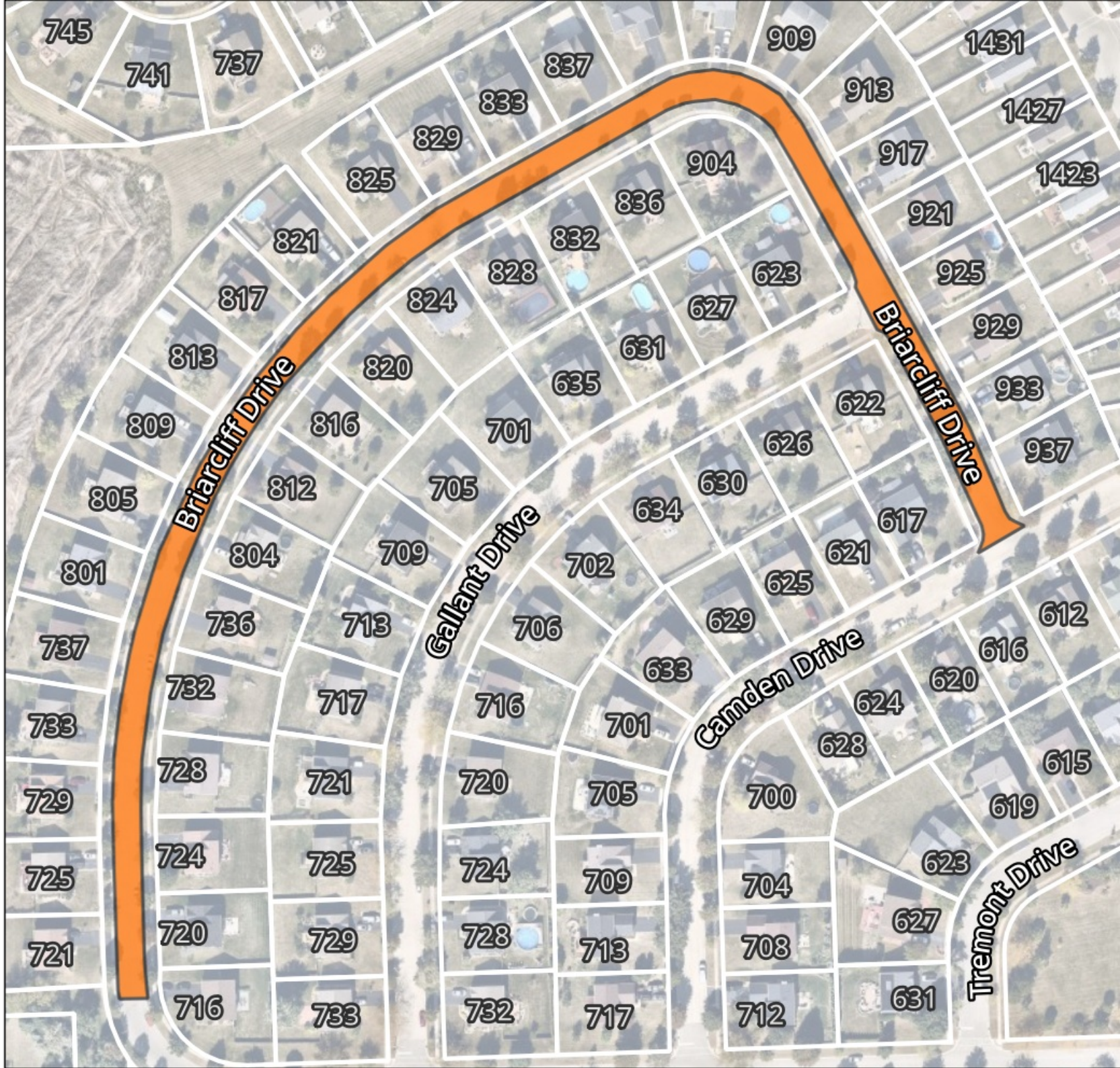




Village of Minooka 2026 MFT

Section 7

716 - 937 Briarcliff Drive



Pavement Condition	
Traffic Rating	
Paved Area (ft ²)	55,762

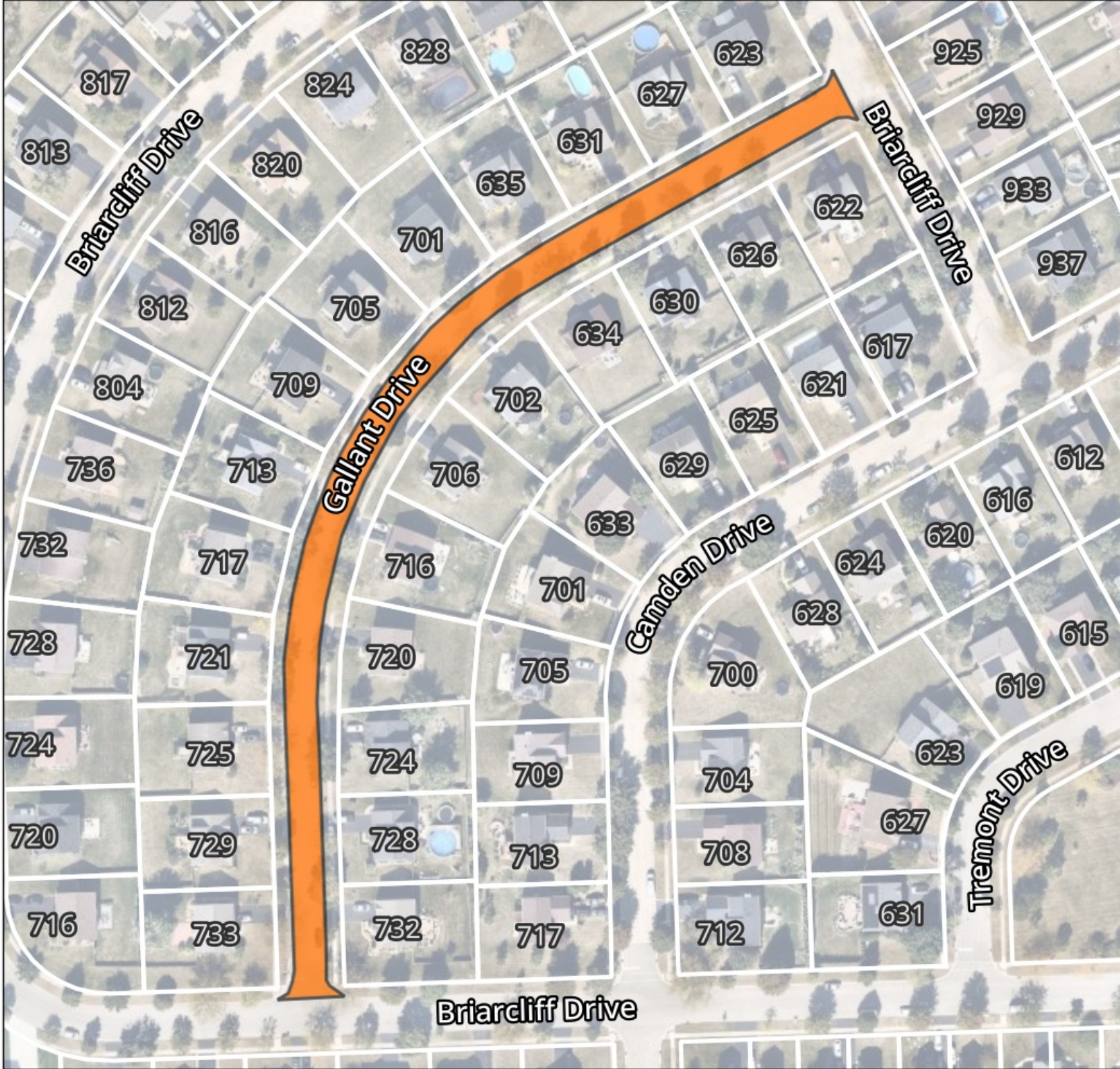



Village of Minooka 2026 MFT

Section 8

Gallant Drive

Pavement Condition	6
Traffic Rating	
Paved Area (ft ²)	31,251






Village of Minooka 2026 MFT

Section 10

Aster Drive



Pavement Condition	4
Traffic Rating	2
Paved Area (ft ²)	24,154




Village of Minooka 2026 MFT

Section 11

Public Works salvage yard



Pavement Condition	
Traffic Rating	
Paved Area (ft ²)	7,700



Village of Minooka 2026 MFT

Section 14

Bell Road approaching
McEvilly Road Intersection

Notes: Patch rippled
pavement



Pavement Condition	
Traffic Rating	
Paved Area (ft ²)	600